




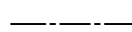

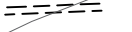

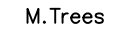
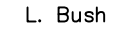
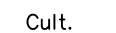

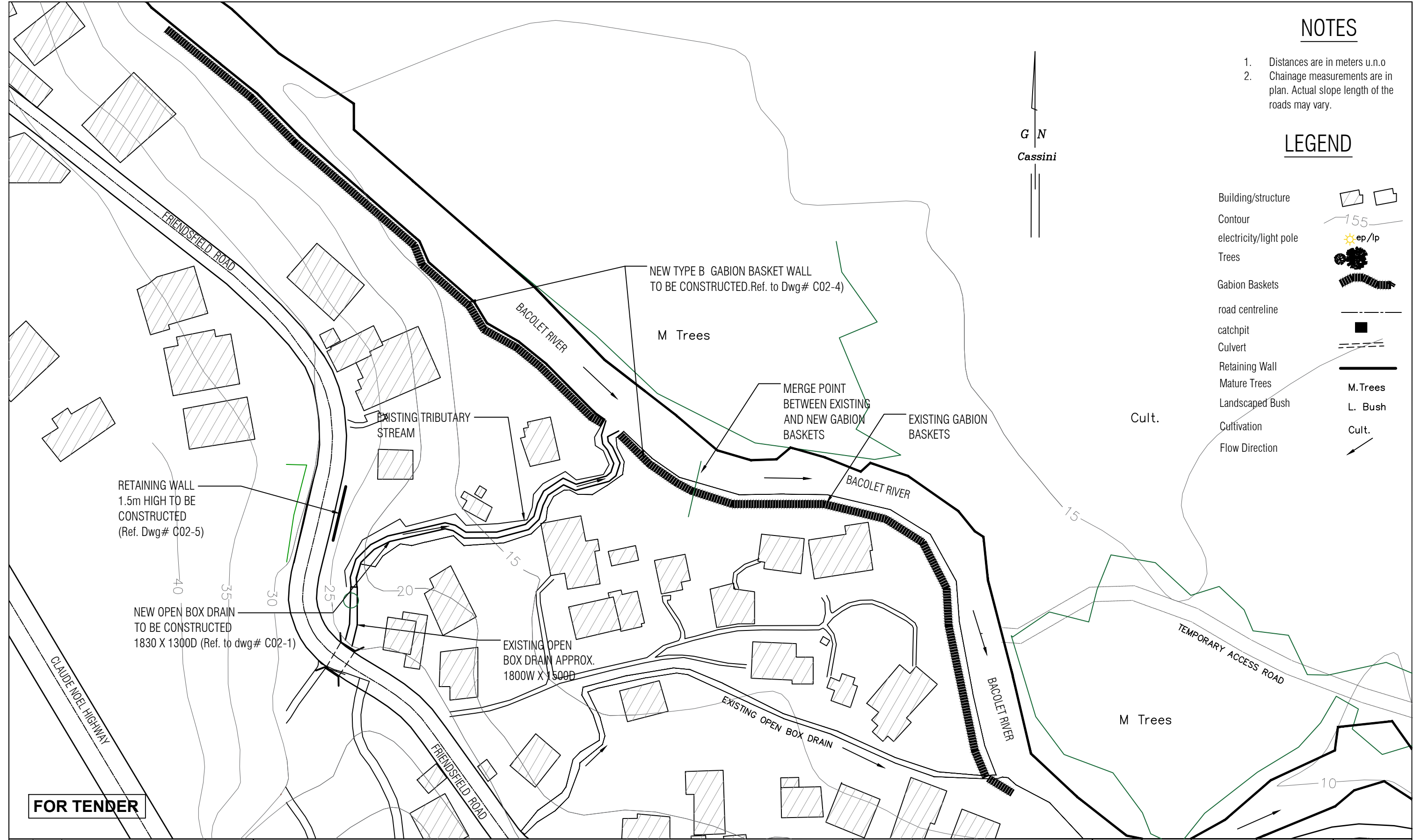


NOTES

- Distances are in meters u.n.o
- Chainage measurements are in plan. Actual slope length of the roads may vary.

LEGEND

- Building/structure 
- Contour 
- electricity/light pole 
- Trees 
- Gabion Baskets 
- road centreline 
- catchpit 
- Culvert 
- Retaining Wall 
- Mature Trees 
- Landscaped Bush 
- Cultivation 
- Flow Direction 




FOR TENDER

NO.	REVISION	INITIALS

GABION BASKETS AT FRIENDSFIELD

PROJECT CODE:	DIQUD-2022-BTB-012
DISTRICT:	BAGATELLE-BACOLET
DWG. TITLE:	SITE LAYOUT



TOBAGO HOUSE OF ASSEMBLY
 DIVISION OF INFRASTRUCTURE QUARRIES
 AND URBAN DEVELOPMENT
 2-10 OLD GOVERNMENT FARM ROAD
 SHAW PARK,
 SCARBOROUGH,
 TOBAGO.

DESIGNED:	DIQUD
DRAWN:	DIQUD
CHECKED:	DIQUD
DATE:	JUNE 2022
SCALE:	1:1000
DWG. NO.:	C01